

To view your driving directions, click on this link:

[Driving Directions](#)

[MapQuest](#): Where to go, how to get there!

Amana - Hwy 151 to Main Amana; West on 220th Trail approximately 1 mile; the Middle school is on the north side of the street and the field is east of the school; park in the school parking lot

Cattleyard (IC Regals Home Field)

From Highway 1 exit off of 380/218, proceed into town to Gilbert, right on Gilbert, stay on Gilbert past Napoleon Park softball diamonds, turn left at first road past Napoleon Park, field is on the left.

Directions to the Cattle Yard will not work this year as Gilbert Street is under construction. There is a detour that you should know about that take you east on Highway 6 to Sycamore Street turn north (right) drive until you come to a T in the road and turn west (right) on to Lehman Street the cattle yard will be one block on your right.

City Park Iowa City:

Off I80 turn South on Dubuque St, turn right on Park Rd cross the Iowa River and take the first right. Go to the far North end of the park to find the diamonds.

Cougar Fields

1) Palo:

a) Go to Blairs Ferry Road on north side of Cedar Rapids. Take Blairs Ferry Road west to Palo. Turn left at the 4-way intersection; or

b) Take Hwy 94 west to Palo. Turn right on 1st Street in Palo. Go to corner of 1st Street and Blairs Ferry.

2) Hiawatha Diamond #12:

Go to Blairs Ferry Road on north side of Cedar Rapids. Turn north on 10th Ave. and keep going straight until it dead-ends. The diamond is straight ahead and to the left. (10th Ave. is west of I-380 exit).

3) Kennedy North:

Go to 42nd Street on north side of Cedar Rapids. Turn west on 42nd Street. Turn north on Wenig Road. The field is on the north side of the school.

Cherry Hill Baseball Diamonds

Take Edgewood Rd to "E" Ave NW. Turn west and go to Cherry Hill Road.

Diamond #2 turn left on Cherry Hill Rd and turn right on Ivy Lane

Diamond #3 turn left on Cherry Hill Rd and turn right on Sharon Lane NW. Diamond on the right.

Ellis Park

Interstate 380 get off on exit labeled Highway 94 West ("F" Ave NW take a right on Ellis Blvd (Northwest along the river). The baseball diamonds are on the left side by the swimming pool.

Diamond #1 is along the parking lot up front. #2 is west of #1 go out of main parking lot on south side St to get to parking. #3 is northwest by the play equipment by the creek.

Hayes Field

Interstate 380 take the Wilson Ave exit east and proceed to Mallory St turn left or North and go to 19th Ave – take a right or east. Hayes field sets on the left off of 19th Ave. Parking is by Four Oaks on north side of the field.

Hills

From: The Eastern Iowa Airport (CID) 2121 Wright Brothers Blvd W Cedar Rapids, IA 52404 US
To: Hills City Park 201 W Main St Hills, IA 52235 US

Driving Directions

* There are 0.19 miles between your starting location and the beginning of your driving directions. Use maps to get from your starting location to the beginning of your route.

1. Start out going EAST on WRIGHT BROTHERS BLVD SW toward 18TH ST SW. (1.63 miles)
2. Merge onto IA-27 S/US-218 S. (24.96 miles)
3. Take the exit toward HILLS. (0.35 miles)
4. Turn LEFT onto OBSERVATORY AVE SW. (0.26 miles)
5. OBSERVATORY AVE SW becomes W MAIN ST/CR-F62. (0.22 miles)
6. End at Hills City Park 201 W Main St Hills, IA 52235 US

Total Estimated Time: 28 minutes

Total Distance: 27.41 miles

Faifax - Church St

Hwy 151 to Church St, turn east and go 3 blocks, diamond on the right.

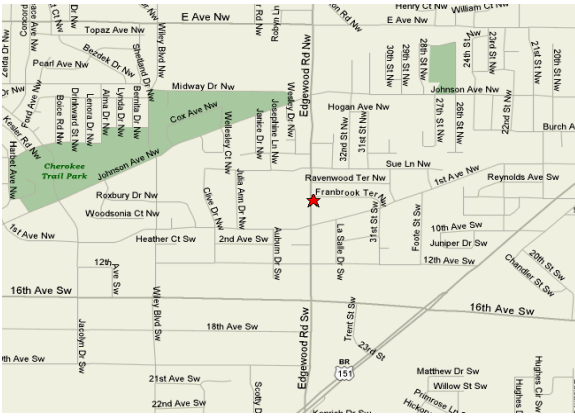
Kirkwood Complex

I380 to Airport Rd West. Approx a ½ to 1 mile from stop sign on the right (north) side of the road is the driveway to the complex

LaSalle 3700 1st Ave NW or 50 Edgewood Rd Cedar Rapids IA

From 380 from South take Hwy 30 west to Edgewood Rd Exit tune right (north) go to first Ave and turn left, church on the corner turn right into parking lot. 2 diamonds softball and full size baseball. From 380 from North take Blairs Ferry Rd exit turn right (west). T intersection at Edgewood Rd go south. Take Edgewood Rd to 1st Ave turn right, school and parking on the right.

Behind St. Jude's Elementary and next to LaSalle Middle School

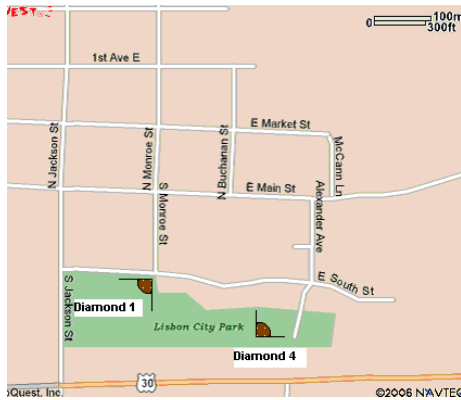


Lisbon:

The diamonds available for the Lisbon Lazers are both located in Lisbon City Park.

To get to Diamond 1, turn north onto Jackson St. from Highway 30. Go one block and turn right onto E. South St. The diamond is located on the right hand side at the intersection of S. Monroe and E. South St. Parking is allowed in the grass along the edge of E. South St.

To get to Diamond 4, turn north onto Jackson St. from Highway 30. Go one block and turn right onto E. South St. Follow E. South Street and turn right at Alexander Ave. Parking is allowed in the parking lot between Diamond 4 and Bunting Field or beyond right field of Diamond 4.



Mckinley Middle School - 620 10th St SE

Take 380 to Diagonal Dr exit, go east on diagonal which turns into 8th Ave at bridge, at 10th St 8th turns into Mt Vernon Rd by Mercy Hospital (McKinley is across the st) stay on Mt Vernon Rd, go ½ block and turn left (north) on 14th St. The diamond is on left side of the road behind the school.

Coming from 1st Ave turn south on 10th St SE to 5th Ave SE, turn left (east) go ½ block to Mckinley Dr turn left and go behind the school. Wrap around the back parking and follow Rd around to 14th St turn right and diamond on the right. Parking on the street.

Mercer Park Iowa City:

Interstate 380 to Hwy 1 East. 1 turns into hwy 6. On the east side of Sycamore Mall turn left (North) on 1st Ave, at Bradford Dr and J turn right. Go past Southeast Junior High School to Dover St and turn by Mercer Swimming Pool. Baseball diamond is behind the Mercer Swimming pool.

Alternate directions to Mercer Park using new Scott Blvd off Dodge street. Hwy 1/Hwy 6 is fairly congested these days.

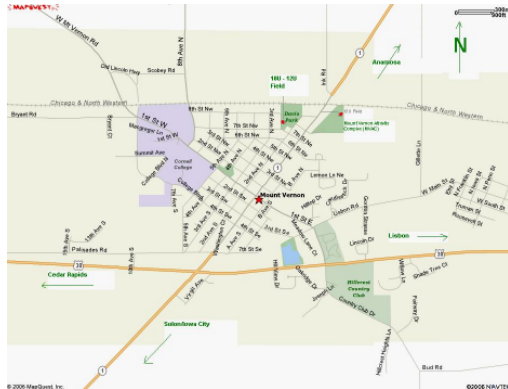
Mercer Park Iowa City:

Interstate 380 to I-80 East. Proceed to exit 246 and take Dodge street south to first traffic light. Turn left onto Scott Boulevard (use middle turn lane). Proceed to 4-way stop at 1st Avenue and turn right.

Continue south on 1st Avenue about 2 miles to traffic light at Bradford Street. Turn left and proceed past Southeast Junior High School to Dover St and turn by Mercer Swimming Pool. Baseball diamond is behind the Mercer Swimming pool.

Mt Vernon:

- Davis Park Diamond: Located on the corner of Park Ave & 7th St. NW. From Hwy 1, turn West onto 7th St. NW. Diamond is ½ blocks from Hwy 1 on the right.
- Mount Vernon Athletic Complex (MVAC): Located ½ block East of Hwy 1. Main entrance is off of Webster St. with the entrance to the 13U field between Traver Electronics & M & K Dust Control.



North Liberty field(s)

Penn Meadows Park, also known as the 4-plex in NL. It is located on E Penn Street in North Liberty.

From I-380 exit 4 (North Liberty Exit)

Head East toward North Liberty on W Penn Street

Continue on W Penn Street through stop light at Hwy 965

Continue on W Penn Street through stop sign at Front Street (W Penn St changes to E Penn St)

Parking lot for ball fields is on right hand side (if you are heading east) of E Penn Street

Distance is approx 2.25 miles from I-380.

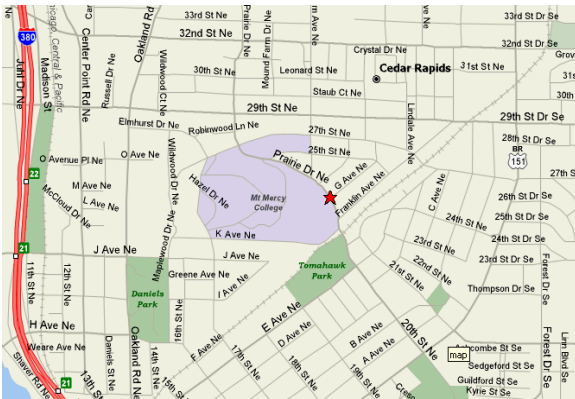
Oxford:

Oxford – 218 to I-80; West on I-80 to Oxford exit; North to Oxford; Left on Wilson, the convenience store (The Depot) will be on the NE corner of this intersection; the diamonds are approximately 6 blocks west on Wilson at the Lions Park (go past the Elementary school and the High School softball field)

Prairie - 401 76th Ave SW Cedar Rapids IA

Regis - 735 Prairie Dr NE Cedar Rapids, IA

I380 to 29th St go east to Prairie Dr turn south and follow around the hill and turn right on K Ave and go ¼ block turn right and go up the hill to parking lot. Field far end of the parking lot.



Solon:

If the game is at the Legion ballpark then **From Hwy1** go West on Main St, take a Right on Chabal St. **From Hwy 382** take a Left on Chabal St.

If the game is at Solon City Diamonds 1 or 2, they are located at the Solon Nature and Recreation Area. Which is located at the corner of Racine Ave NE and W Sovers St. **From Hwy1** go W on Main St, take a Left on S Chabal St, take a Right on Sovers St. The diamonds are just West of the HS baseball field with CD#1 being closest to the parking lot. **From Hwy382** take a Right on Chabal St, take a Right on Sovers St.

Starry Park:

The park is located at 1480 Grand Ave, Marion, Iowa 52302

Traveling I-380 exit Hwy. 30 East, travel east 7 miles, exit Hwy. 13 north, travel Hwy 13

Approx 6 miles. Second four ways stop is Hwy 100 turn left.

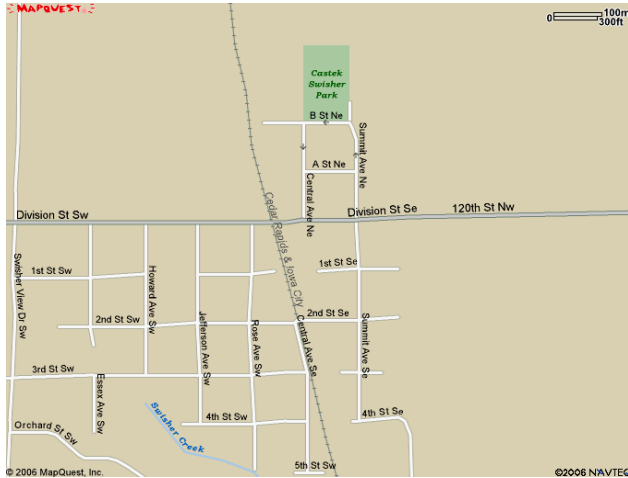
Traveling Hwy. 100 west 2 miles turn right on East Post Road

Travel East Post Road three blocks to Grand Ave. Handi Mart will be on your right.

Turn right on Grand Ave, the park will be on your left.

Swisher:

All ball games held in Swisher are at the Castek Swisher Park located directly off of 120th St. (also know as County Rd F-12) in Swisher. This is the main road that runs directly through Swisher. If coming into town from the east, it is the first right as you are entering town. If coming in from the west, it would be your last left before leaving town. (Summit Ave. NE)



St Joes - 1790 14 ST Marion IA

St Pius - 4949 Council ST NE Cedar Rapids IA

I380 to Collins Rd exit. Go East to Council St and turn right (south) church is on the corner, field is behind the church.

Tiffin:

218 to I-80; West on I-80 to the Tiffin exit; North to Tiffin; North on Grant Street to Hwy 6; East on Hwy 6; fields are less than 1/4 mile East of Tiffin on the South side of the road. Please bring lawn chairs, there are no bleachers at this field.

Vanvechten Park

I380 to diagonal DR east , turn into 8th Ave, then turns into Mt Vernon Rd, From Mt Vernon Rd take 19th St south (right) turn left at McCarthy Rd take the first right into the park. There are 3 diamonds.

Walford

Take Hwy 151 to Walford, go past the bank and at City Hall/Fire Station, turn left or south in front of the Angle Inn. Go ½ block and entrance is on the right or south behind the Angel Inn.

Weber Elementary IC :

From: The Eastern Iowa Airport (CID) 2121 Wright Brothers Blvd W Cedar Rapids, IA 52404 US
To: Weber Elementary School 3850 Rohret Rd Iowa City, IA 52246 US

Driving Directions

* There are 0.19 miles between your starting location and the beginning of your driving directions. Use maps to get from your starting location to the beginning of your route.

1. Start out going EAST on WRIGHT BROTHERS BLVD SW toward 18TH ST SW. (1.63 miles)
2. Merge onto IA-27 S/US-218 S. (16.92 miles)

3. Take the CR-F46/MELROSE AVE exit toward UNIVERSITY HTS. (0.29 miles)
 4. Turn LEFT onto MELROSE AVE/IWV RD SW/CR-F46 E. Continue to follow MELROSE AVE. (1.34 miles)
 5. Turn RIGHT onto MORMON TREK BLVD. (0.77 miles)
 6. Turn RIGHT onto ROHRET RD. (1.16 miles)
 7. End at Weber Elementary School 3850 Rohret Rd Iowa City, IA 52246 US
- Total Estimated Time: 27 minutes
Total Distance: 22.09 miles

Willow Park:

Robins:

From Cedar Rapids: Take Council Street North. In Robins it turns into Mentzer when you get to Robins. In Robins you will come to a 4 Way Stop. Turn left at the 4 way stop and go approximately 1/2 mile. You will go over the railroad bridge and past Cook Fence company. Turn left onto South Troy Road. Go another 1/2 mile and you will drive straight into the park.

Directions to Lowe Park

- o 13U division to be played at Lowe Park (4901 Alburnett Road) in Marion, Iowa.
- o **From the East on HWY 30:**
- o Take the US-151 N / IA-13 N exit- EXIT 259- toward MARION.
- o Merge onto IA-13 N.
- o Turn LEFT onto COUNTY HOME RD / CR-E34.
- o Turn LEFT onto ALBURNETT RD / CR-W58.
- o The park will be on the right side of the road.
- o You will see a sign that says 'Sports Complex', but proceed beyond that sign as you will want to park in the Oakridge School parking lot.
- o **From the West on HWY 30:**
- o Take the US-151 N / IA-13 N exit- EXIT 259- toward MARION.
- o Merge onto IA-13 N.
- o Turn LEFT onto COUNTY HOME RD / CR-E34.
- o Turn LEFT onto ALBURNETT RD / CR-W58.
- o The park will be on the right side of the road.
- o You will see a sign that says 'Sports Complex', but proceed beyond that sign as you will want to park in the Oakridge School parking lot.
- o **From the South on I-380:**
- o Take BOYSON ROAD and go to ALBURNETT ROAD/CR-W58.
- o Turn LEFT onto ALBURNETT ROAD and proceed north for about 3 miles.
- o The park will be on the left side of the road.
- o You will see a sign that says 'Sports Complex', but proceed beyond that sign as you will want to park in the Oakridge School parking lot.
- o **From the North on I-380:**
- o Take the CR-E34 exit- EXIT 28- toward TODDVILLE / ROBINS.
- o Turn LEFT onto COUNTY HOME RD / CR-E34.
- o Turn RIGHT onto ALBURNETT RD / CR-W58.
- o The park will be on the right side of the road.
- o You will see a sign that says 'Sports Complex', but proceed beyond that sign as you will want to park in the Oakridge School parking lot.